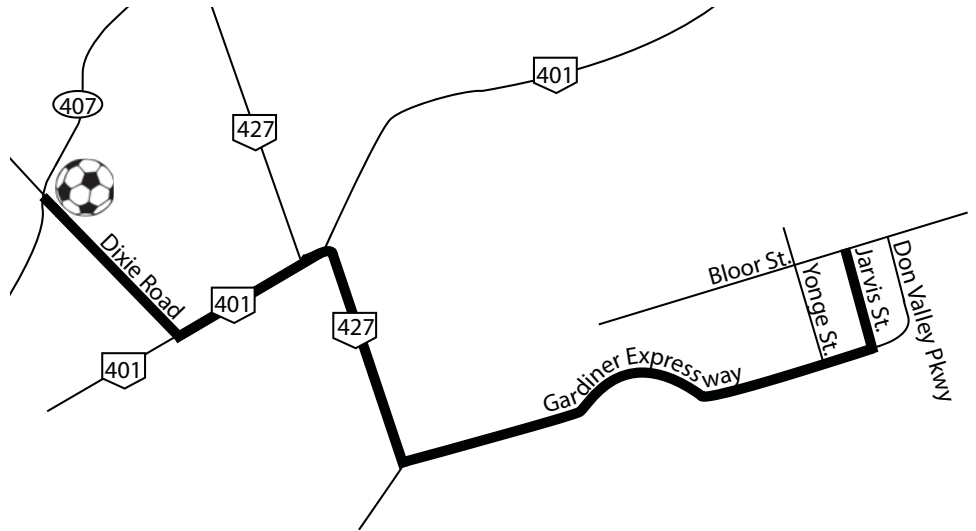


# Map to Fields



# TIPC

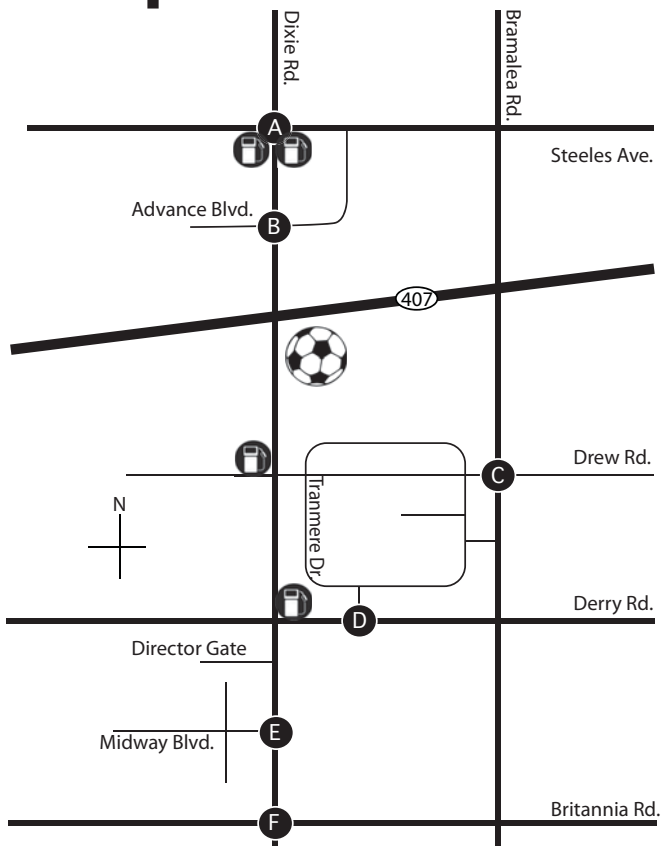
presented by:



**Approximate driving time: 40 minutes**

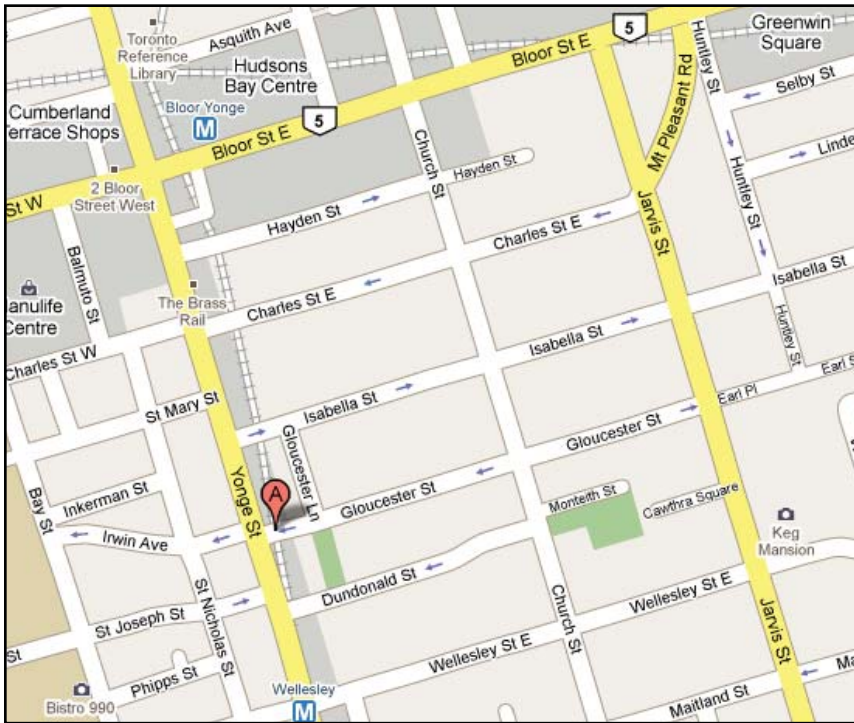
- From Yonge & Bloor, take Bloor Street east to Jarvis.
- Drive south on Jarvis to the Gardiner Expressway
- Take the Gardiner Expressway west to hwy 427
- Take the hwy 427 north to hwy 401 westbound
- Take the Dixie Road exit, heading north
- The fields will be on the right side, **just before** hwy 407

# Map to Local Restaurants



- A** Tim Horton's  
Sandwiches, donuts, coffee - Fastfood
- B** This intersection is Walking Distance  
Brar's  
Indian Buffet - Sit down  
Country Style Deli and Bistro  
Sandwiches, donuts, coffee - Fast food
- C** The Grecian Place  
Greek (open Sat.) - Sit down  
Punjabi Grill  
Indian (open Sat.) - Sit down
- D** Mr. Sub  
Sub sandwiches (Open Sat.) - Fast food
- E** Tim Horton's/Wendy's  
Sandwiches, donuts, coffee, burgers - Fast food
- F** Burger King  
Hamburgers, fries - Fast food

# Map to Events



## Kick-off Event

### Fire on the East Side

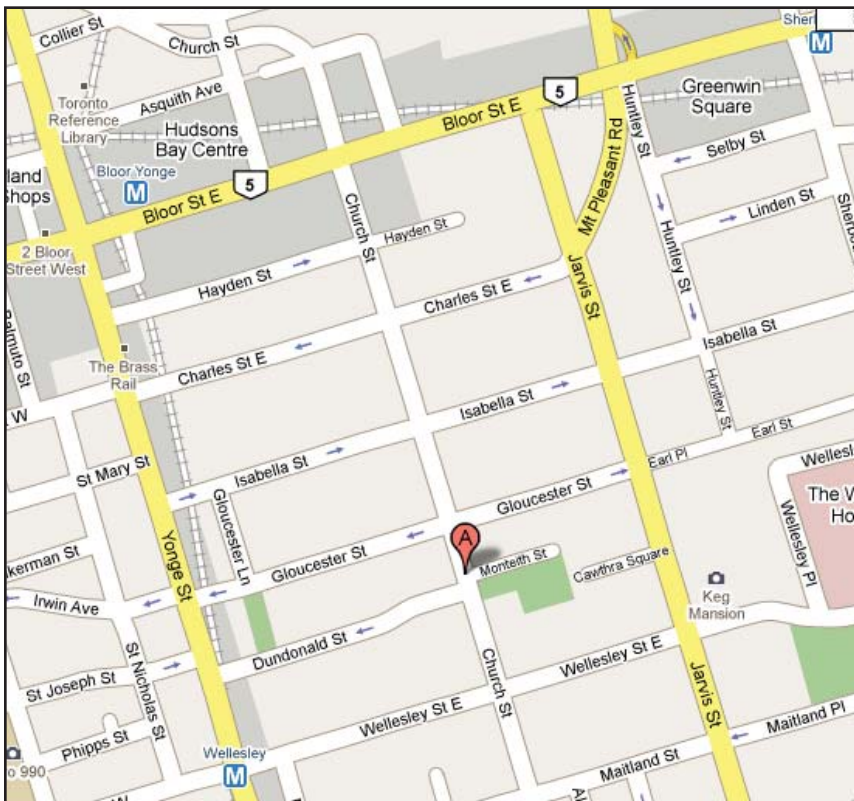
6 Gloucester Street

(416) 960-3473

Friday, August 14, 2009

7:00pm

(Mandatory Captains Meeting 7:30pm)



## Saturday Dinner

### Voglie

582 Church Street

(416) 929-9108

Saturday, August 14, 2009

7:00pm



# TIPC

presented by:

BMO  Bank of Montreal